DO NOT SCALE: CONTRACTOR TO CHECK ALL DIMENSIONS AND REPORT ANY ERRORS OR OMISSIONS

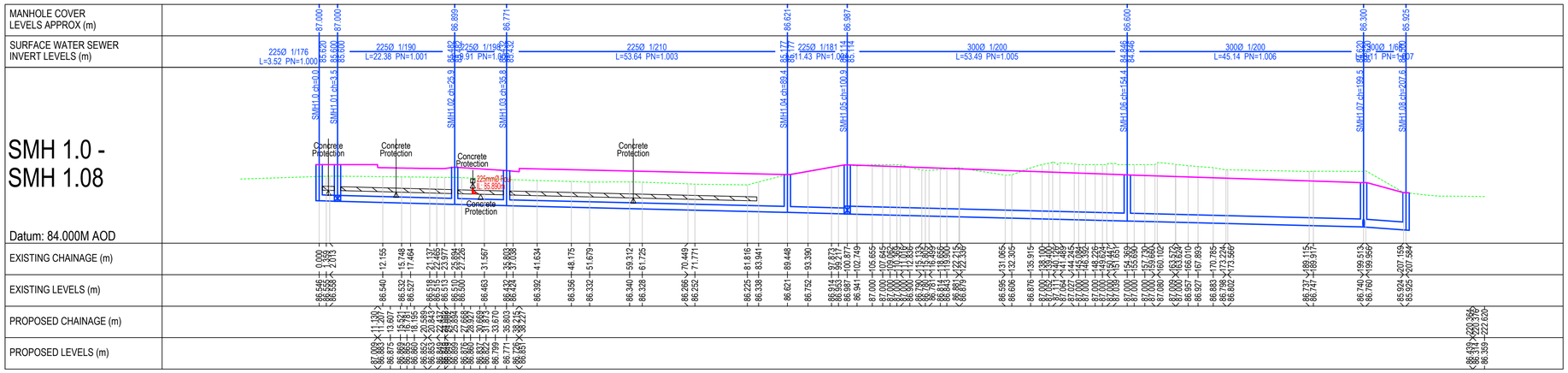

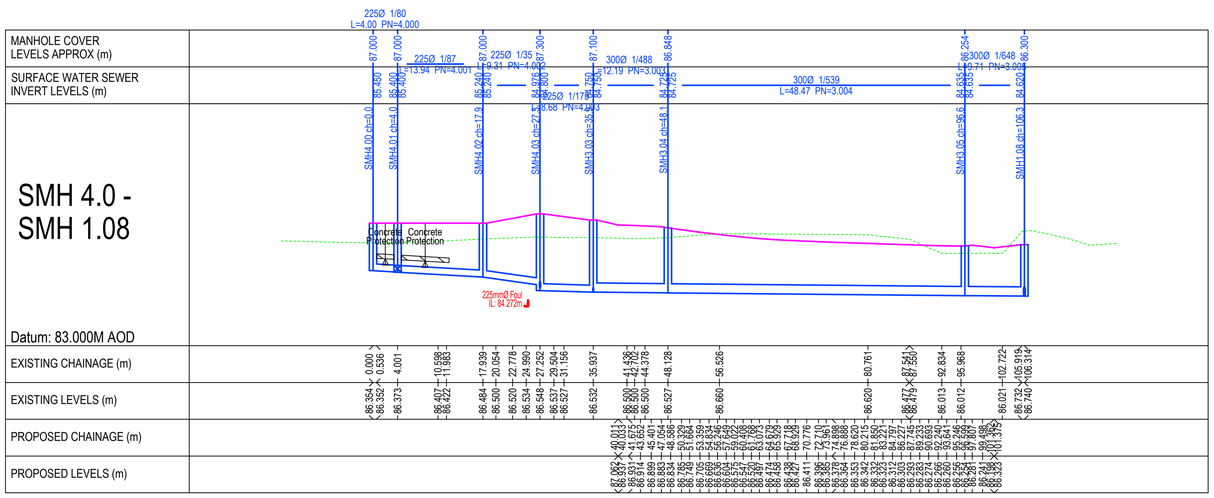

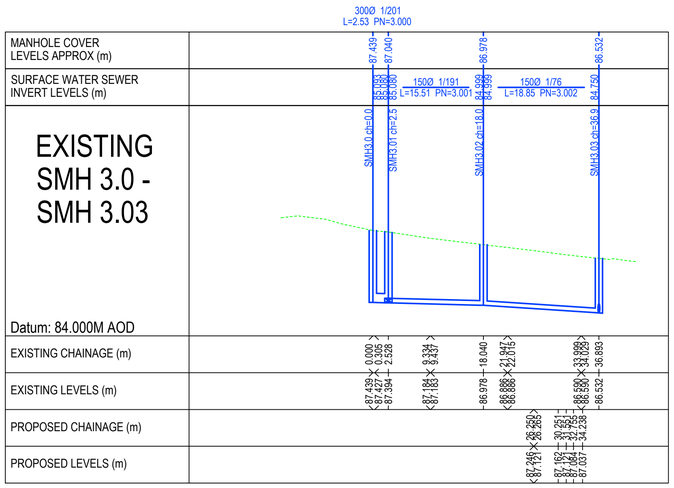

LEGEND:

- PROPOSED SURFACE WATER
- PROPOSED FOUL WATER
- PROPOSED GROUND/ ROAD LEVEL
- EXISTING GROUND PROFILE

GENERAL NOTES:

1. FOR STANDARD DOBA NOTES REFER TO DRAWING 2110-S00.1
2. THIS DRAWING IS TO BE READ IN CONJUNCTION WITH ALL OTHER RELEVANT ENGINEER'S DRAWINGS AND SPECIFICATIONS.
3. USE FIGURED DIMENSIONS ONLY. DO NOT SCALE
4. THE CONTRACTOR SHALL VERIFY ALL DIMENSIONS AND LEVELS WITH ENGINEERING DRAWINGS PRIOR TO START OF CONSTRUCTION. ANY DISCREPANCIES TO BE NOTIFIED TO THE ENGINEER FOR RESOLUTION.
5. CONTRACTOR IS RESPONSIBLE FOR ANY NECESSARY CONDITION SURVEY OF THE WORKS AREA, PUBLIC ROADS AND RETURN TO ORIGINAL CONDITION FOLLOWING WORKS
6. CONTRACTOR TO ALLOW FOR SCANNING AND GPR SURVEY OF THE SITE FOR ANY UNDERGROUND SERVICES PRIOR TO WORKS, REFER TO PUBLIC UTILITIES DRAWINGS FOR APPROXIMATE LOCATION OF EXISTING SERVICES

PLANNING ISSUE

Rev.	Note	Date	Drawn	Check
S2.P01	ISSUED FOR PLANNING	08.12.2022	KD	AL

DONNACHADH O'BRIEN & ASSOCIATES CONSULTING ENGINEERS
UNIT 5C ELM HOUSE MILLENNIUM PARK NAAS CO. KILDARE
PHONE +353 45 984 042
INFO@DOBRIEN-ENGINEERS.IE
WWW.DOBRIEN-ENGINEERS.IE

Client: WESTAR HOMES LTD.

Project: FINLAY PARK

Drawing Title: PROPOSED SURFACE WATER LONG SECTIONS

Drawn By:	Checked By:	Approved By:	Date:	Scale:	Sheet Size:
SP	AL	DOB	SEP'2022	(H)1:500, (V)1:100	A1

Project Number:	Drawing Number:	Status Code:	Rev Number:
DOBA2110	FINLAY -DOB- XX-SI- DR -C-0142	S2	P01